

Imagery ©2025 TerraMetrics, Map data ©2025 Google 1 mi

1:36 PM ○ Bellevue Transit Center
10850 NE 6th St, Bellevue, WA 98004

🚶 Walk

About 2 min, 292 ft

⚠️ Use caution - may involve errors or sections not suited for walking

↑ Head west on Bellevue Transit Center Access Rd toward 108th Ave NE

292 ft

1:38 PM ○ Bellevue Transit Center - Bay 12

🚌 246 Clyde Hill


11 min (13 stops)

· Platform 12 · Stop ID: 68007 · ♿


⚠️ **Weather conditions**

Winter weather ahead: Visit MetroWinter.com for more information and be prepared.

"Freezing temperatures and the possibility of snow are in the forecast. If you plan on traveling, we have tools available to help you during this round of winter weather." - metrowinter.com

 Use caution - may involve errors or sections not suited for walking


↑ Head south on 92nd Ave NE
82 ft

↪ Turn right
 Destination will be on the left
112 ft

1:56 PM

○ Clyde Hill/Yarrow Pt & Sr-520 - 92nd...

 545 Downtown Seattle

26 min (9 stops) · Stop ID: 71356 · 

 **Weather conditions**

Winter weather ahead: Visit MetroWinter.com for more information and be prepared.

"Freezing temperatures and the possibility of snow are in the forecast. If you plan on traveling, we have tools available to help you during this round of winter weather." - metrowinter.com

 **Weather conditions**

Sound Transit Winter Weather Advisory Notice.

"Take a few minutes to plan for snow reroutes and potential travel alternatives. The National Weather Service is forecasting snow, ice, and wind in King, Pierce, and Snohomish counties over the next several days which may have an impact on regional transportation.

Please use caution at all transit stations for potential snow and ice around platforms, stairwells, parking lots, and garages. Sound Transit will have crews out in the field working to clear snow and ice from our facilities. Be prepared in case your facility has not been cleared by the time you arrive.

Additional unplanned service interruptions may also impact routes listed below. Sign up for text or email Service Alerts to stay up to date on changes affecting your route.

*Link Lightrail:

- 1 Line: Trains will operate on their regular schedule.
- 2 Line: Trains will operate on their regular schedule
- T Line: Trains will operate on their regular schedule

*Sounder Commuter Rail:

- N Line: All AM trains canceled
- S Line: All - www.soundtransit.org

i Accessibility issue

Elevators at Clyde Hill/Yarrow Point Freeway Station (WB) unavailable. "Westbound transit riders who require the use of an elevator can plan ahead to board or exit SR 520 transit service at the Evergreen Point Freeway Station instead. Transit passengers who need to get to Clyde Hill/Yarrow Point can continue to the Evergreen Point Freeway Station and transfer to any eastbound bus to return to Clyde Hill/Yarrow Point and use the elevator at the eastbound stop." - triplanner.kingcounty.gov

Service run by Sound Transit - Route information

2:22 PM



5th Ave S & S Weller St

Walk

About 13 min, 0.6 mi

Use caution - may involve errors or sections not suited for walking

↑ Head south on 5th Ave toward S Weller St
79 ft

↪ Turn right onto Weller Street Walk
338 ft

↑ Continue onto Weller St Bridge
236 ft

↶ Turn left
i Take the stairs
95 ft

↶ Turn left
20 ft

↪ Turn right
69 ft

↶ Turn left
230 ft

↪ Turn right
233 ft

↶ Turn left
167 ft

↪ Turn right toward Occidental Ave S
154 ft

↶ Turn left onto Occidental Ave S
0.3 mi

↪ Turn right onto S Royal Brougham Way



108 ft

2:35 PM



T-Mobile Park

1250 1st Ave S, Seattle, WA 98134

Tickets and information
